

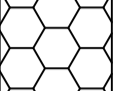
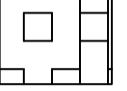
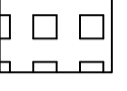
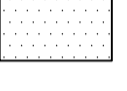
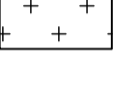
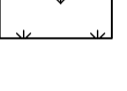





This map is reproduced from Ordnance Survey material with the permission of Ordnance Survey on behalf of the Controller of Her Majesty's Stationery Office © Crown copyright. Unauthorised reproduction infringes Crown copyright and may lead to prosecution or civil proceedings. Stockport Metropolitan Borough Council 100019571 2010



- KEY**
-  W1 - Woodland / W2 - Woodland Edge
  -  S1 - Linear Belts of Shrubs and Trees
  -  S2 - Shrubs with Intermittent Trees
  -  S3 - Shrubs
  -  G1 - Amenity Grassland
  -  G2 - Conservation Grassland
  -  G3 - Open Grassland
  -  G4 - Agricultural Handback
  -  T1 - Individual Trees
  -  H1 - Native Hedgerow with Trees



Rev.	Drawn	Checked	Date	Revision Details



Jim McMahon BSc, C.Eng, MICE  
SERVICE DIRECTOR, MAJOR PROJECTS

**A6 TO MANCHESTER AIRPORT RELIEF ROAD**

**PLANNING APPLICATION LANDSCAPE DESIGN SHEET 7 of 12**

Drawn	Engineer	Checked	Approved
ALB	ALB	CW	CW
Date	Date	Date	Date
30/08/13	30/08/13	30/08/13	04/09/13
Size	Scale		
A1	1:1000		
SCG No.	Filename		
SCGNO			
Drawing No.	Revision		
1007_3D_DF7_A6-MA_LD_221			